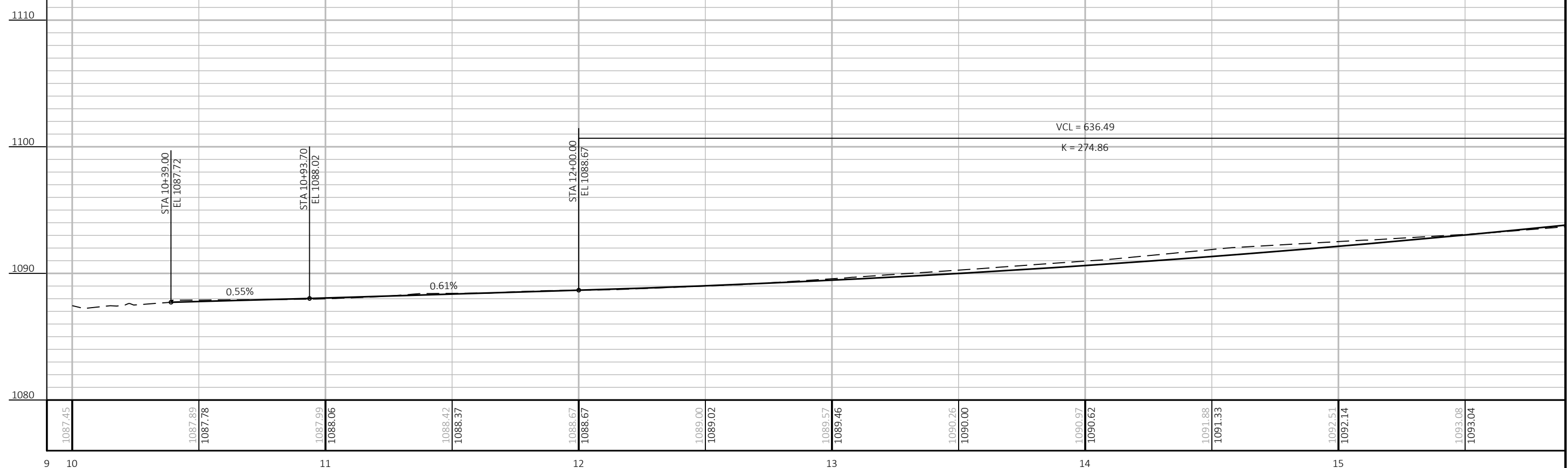


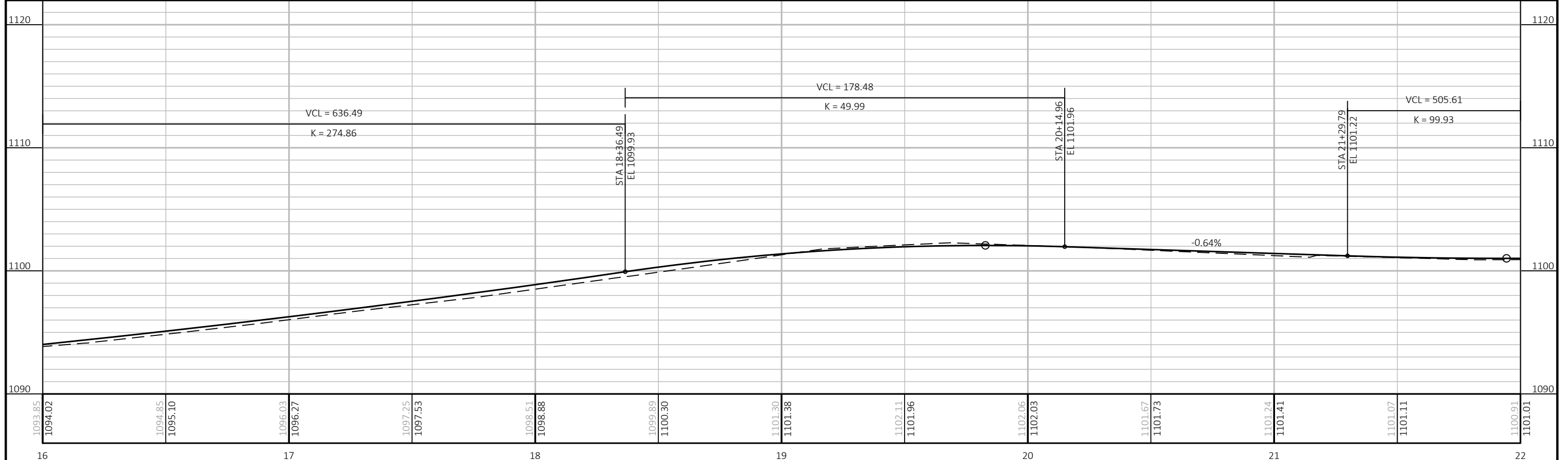
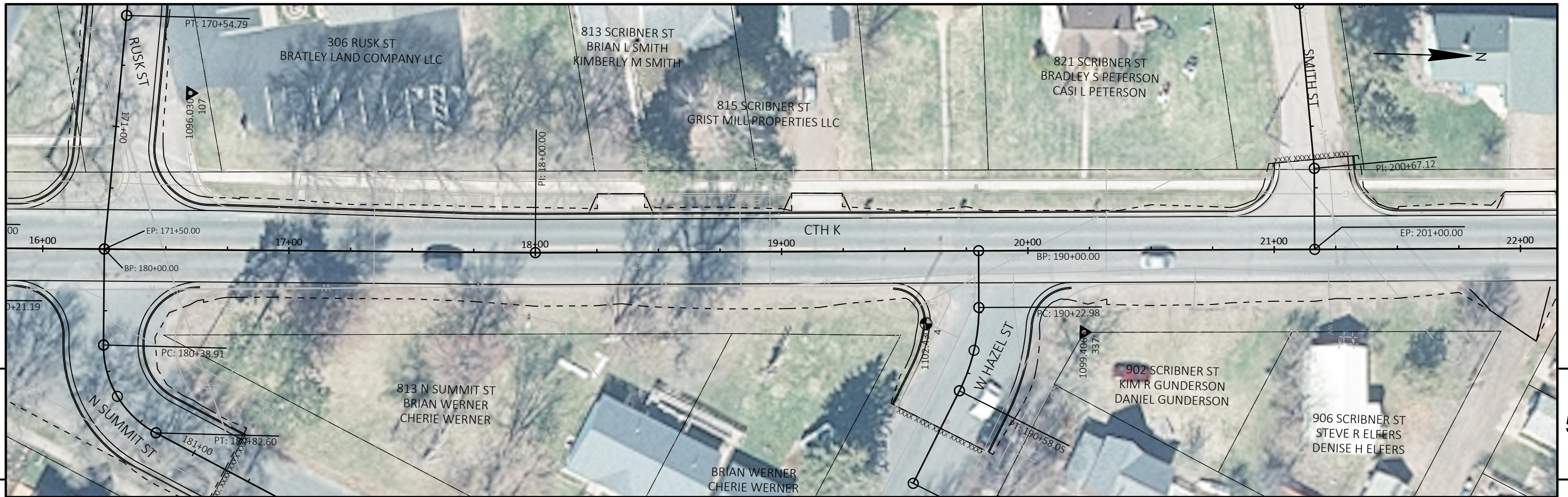


5

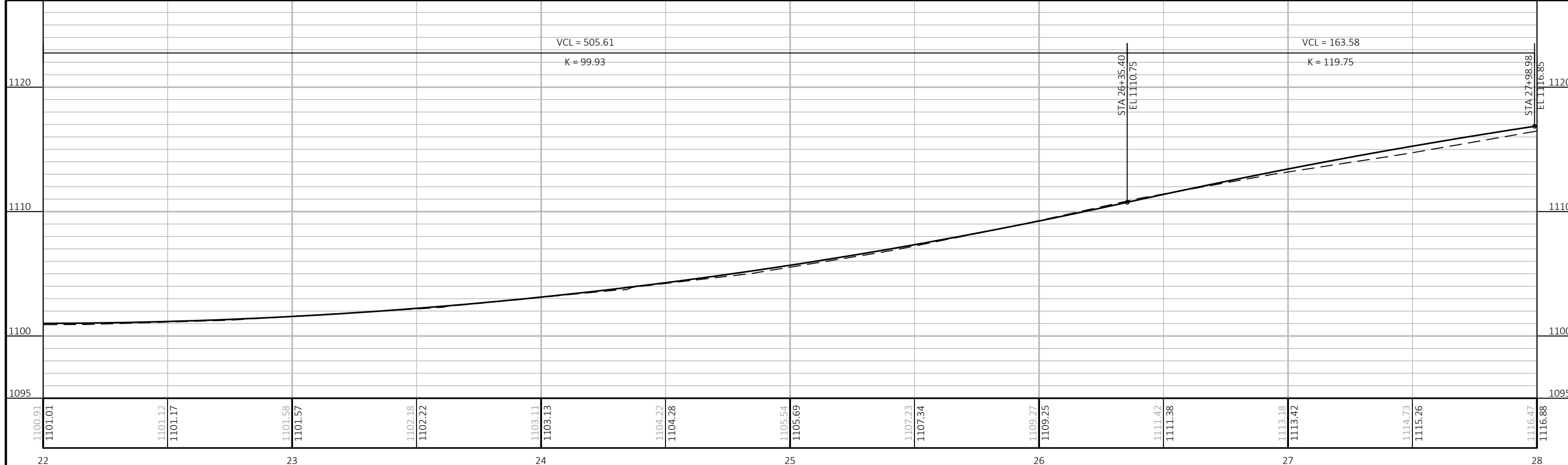
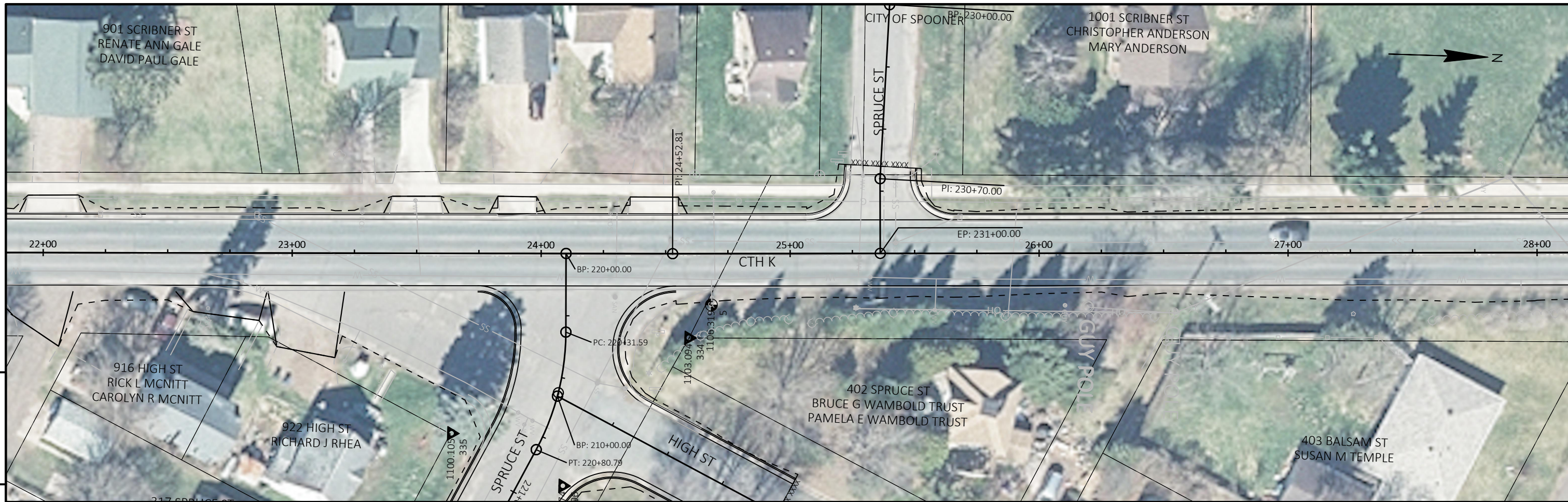
5



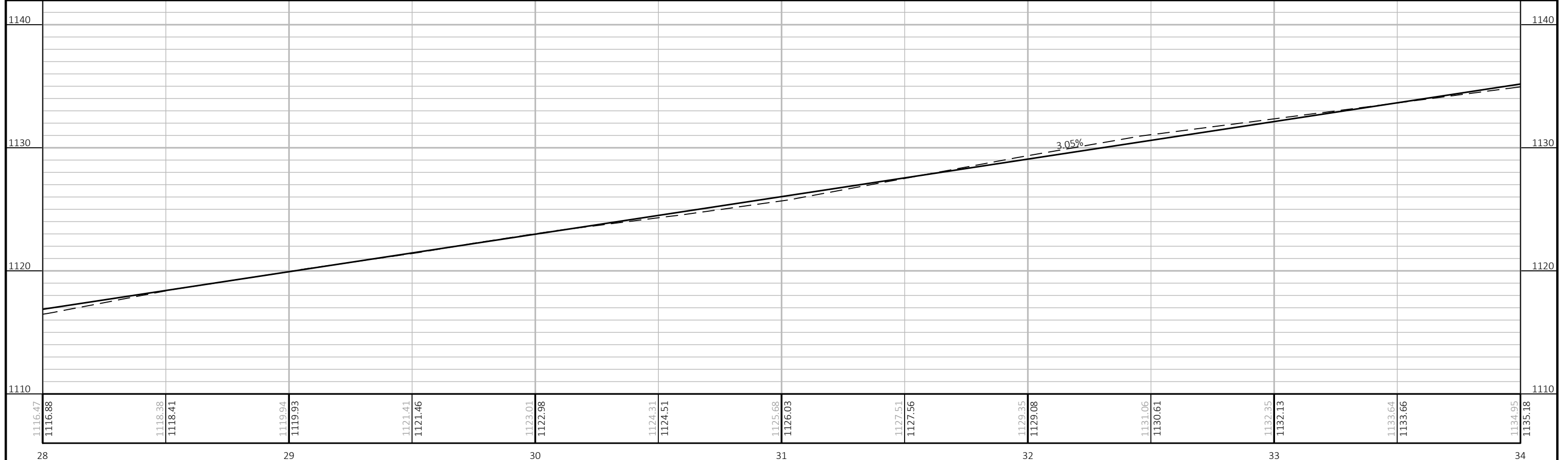
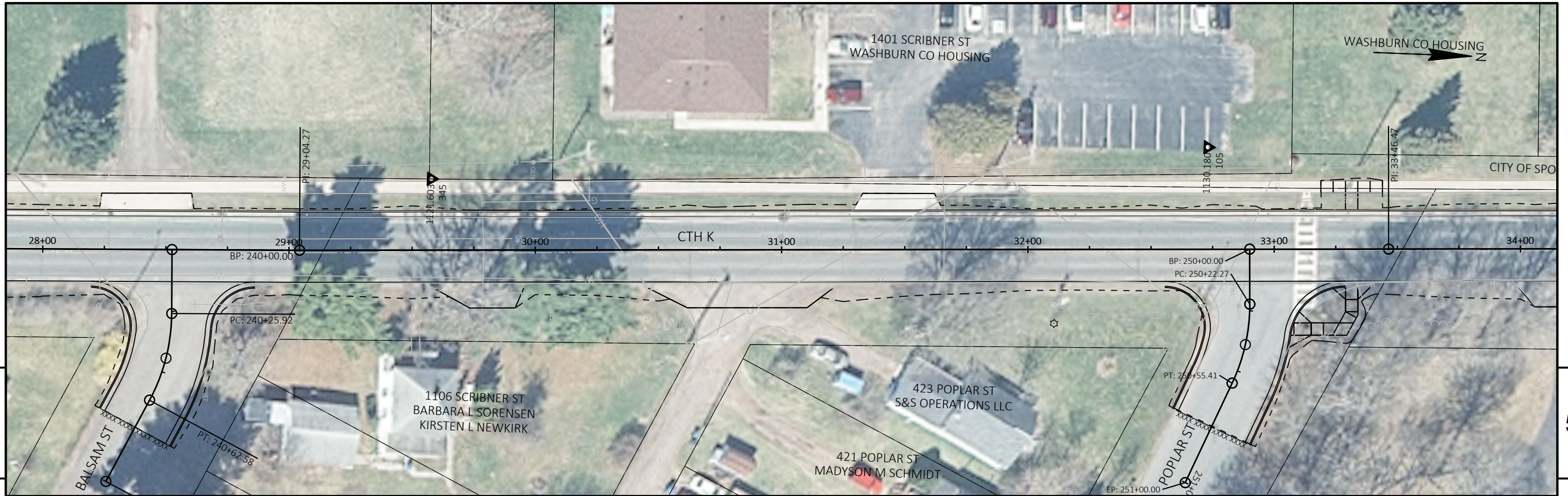
PROJECT NO: 8800-00-70	HWY: CTH K	COUNTY: WASHBURN	PLAN AND PROFILE: CTH K	SHEET	E
------------------------	------------	------------------	-------------------------	-------	----------



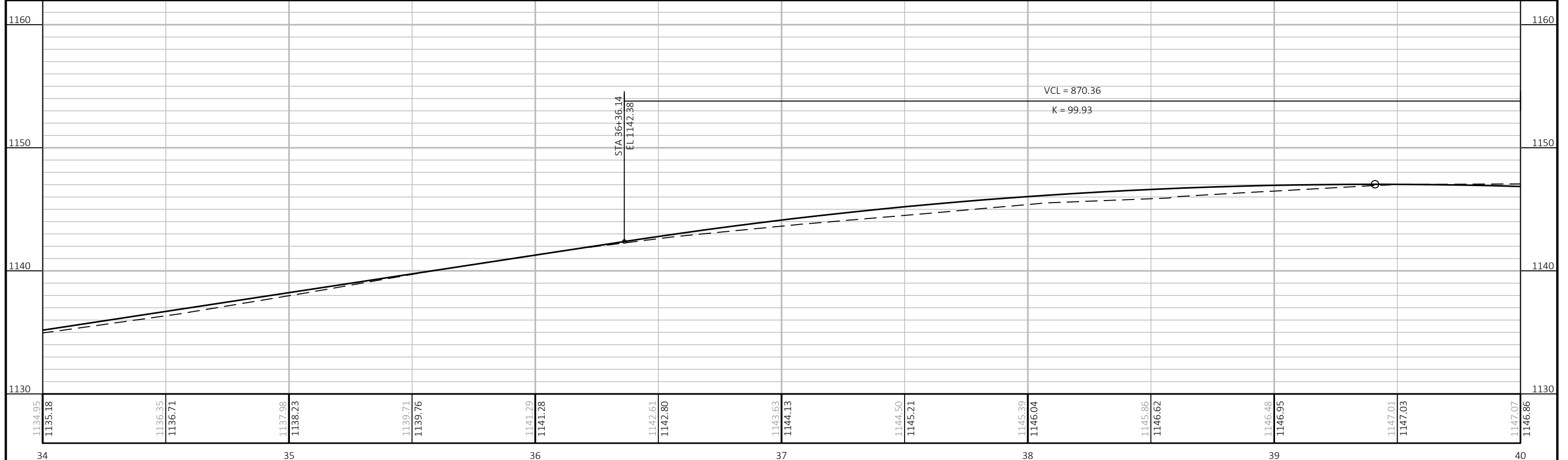
PROJECT NO: 8800-00-70	HWY: CTH K	COUNTY: WASHBURN	PLAN AND PROFILE: CTH K	SHEET	E
------------------------	------------	------------------	-------------------------	-------	----------



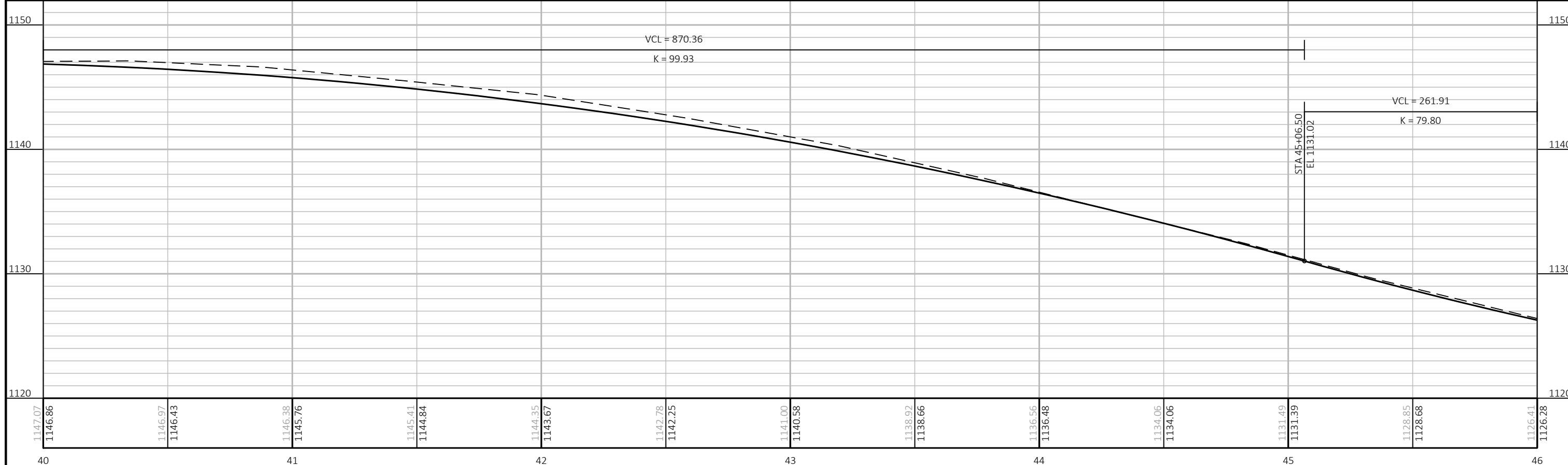
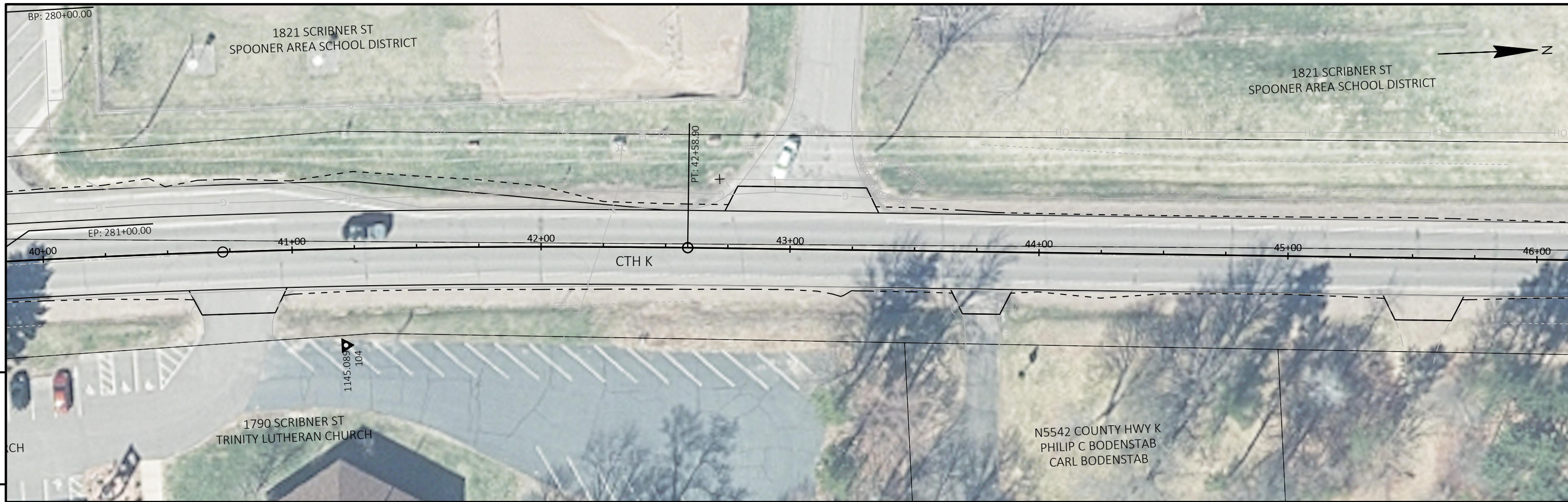
PROJECT NO: 8800-00-70	HWY: CTH K	COUNTY: WASHBURN	PLAN AND PROFILE: CTH K	SHEET	E
------------------------	------------	------------------	-------------------------	-------	----------



PROJECT NO: 8800-00-70	HWY: CTH K	COUNTY: WASHBURN	PLAN AND PROFILE: CTH K	SHEET E
------------------------	------------	------------------	-------------------------	---------



PROJECT NO: 8800-00-70	HWY: CTH K	COUNTY: WASHBURN	PLAN AND PROFILE: CTH K	SHEET	E
------------------------	------------	------------------	-------------------------	-------	----------

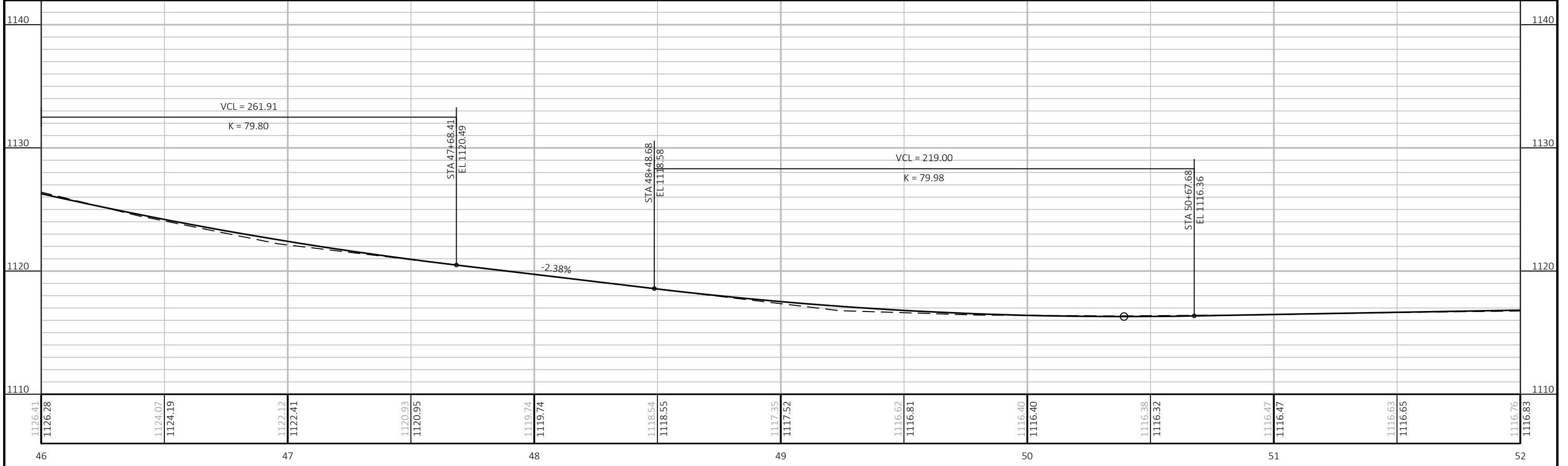


PROJECT NO: 8800-00-70	HWY: CTH K	COUNTY: WASHBURN	PLAN AND PROFILE: CTH K	SHEET	E
------------------------	------------	------------------	-------------------------	-------	----------

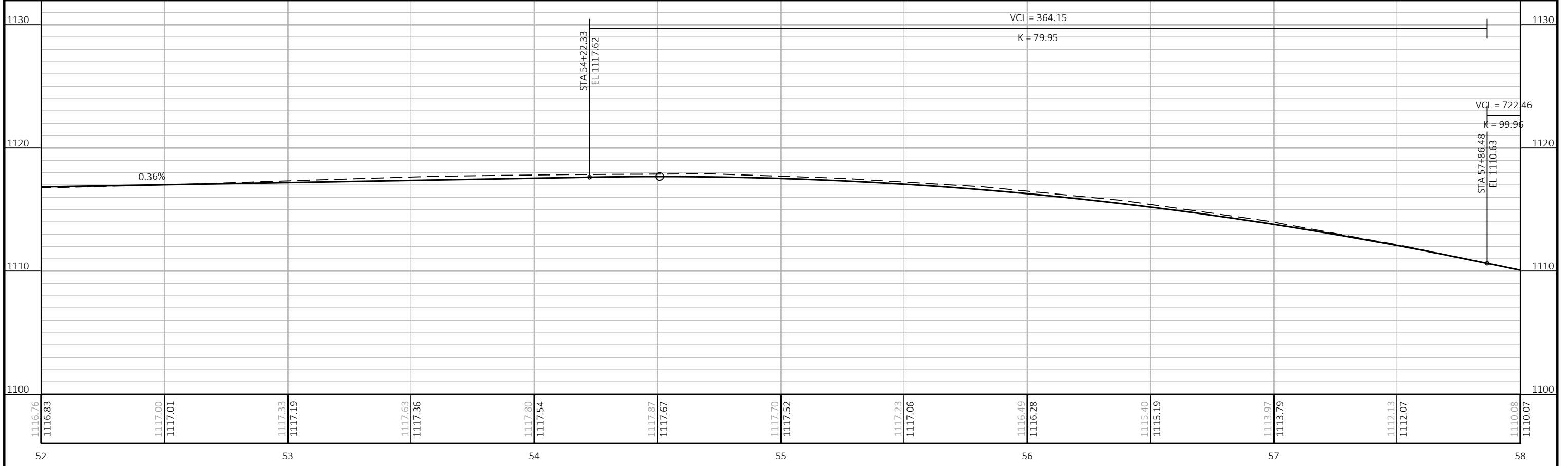



5

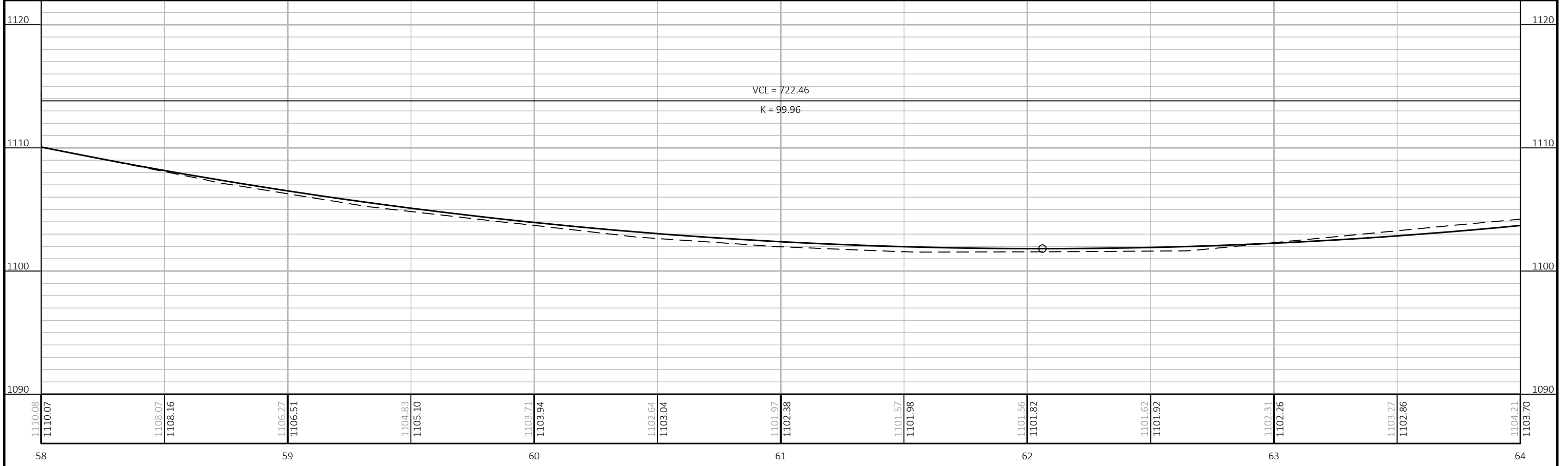
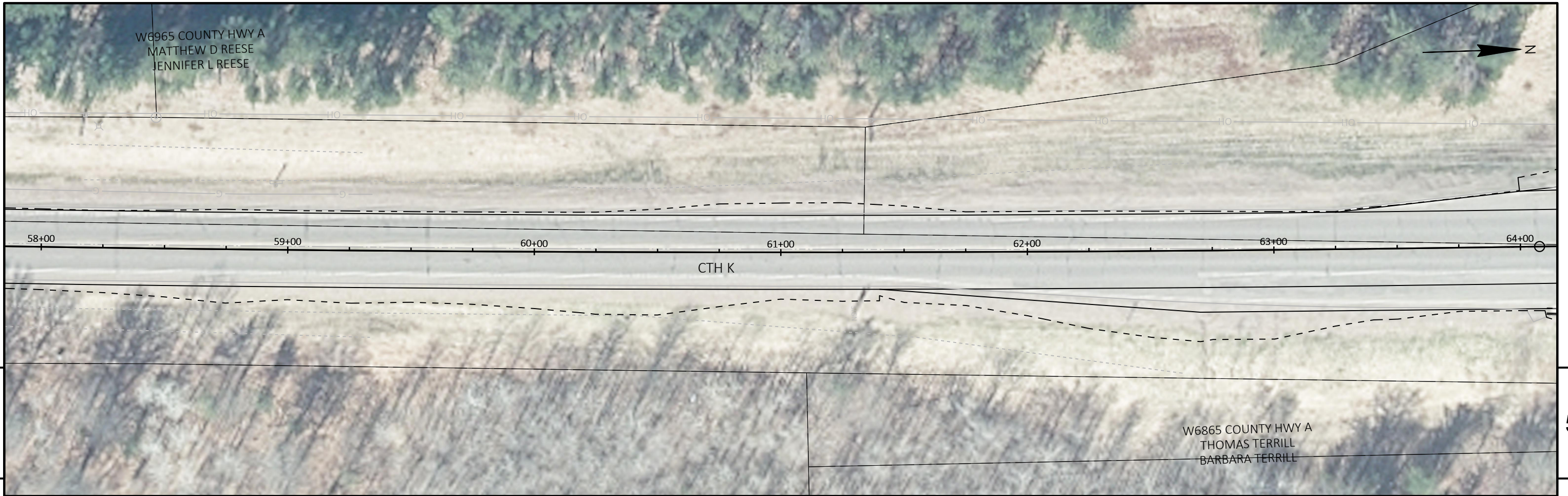
5



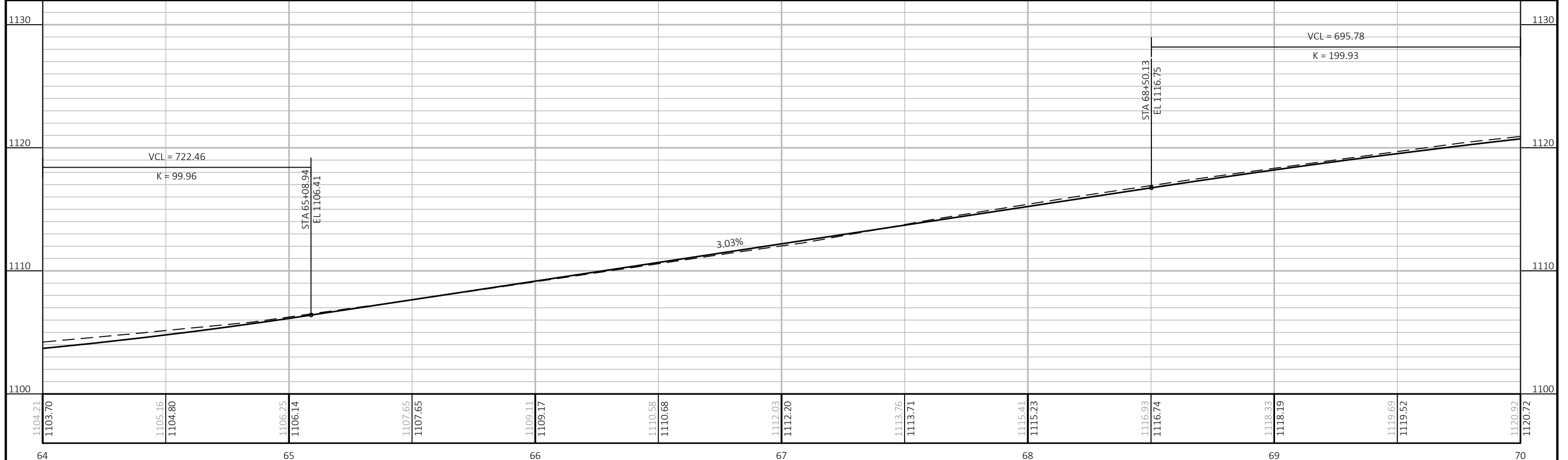
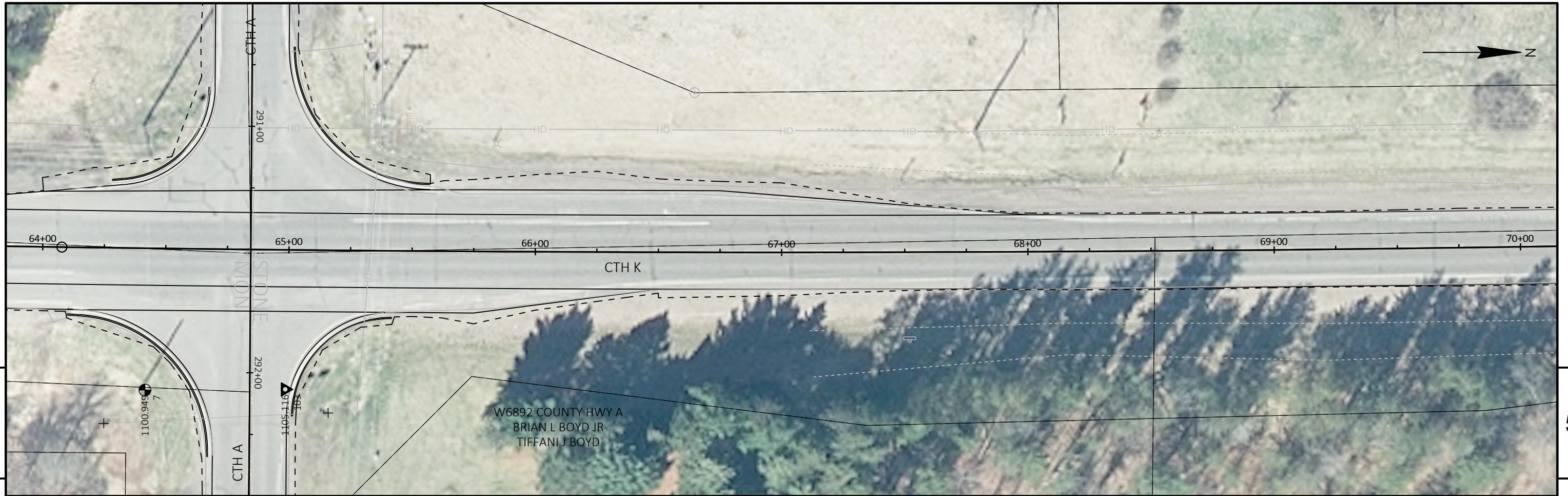
PROJECT NO: 8800-00-70 HWY: CTH K COUNTY: WASHBURN PLAN AND PROFILE: CTH K SHEET: E



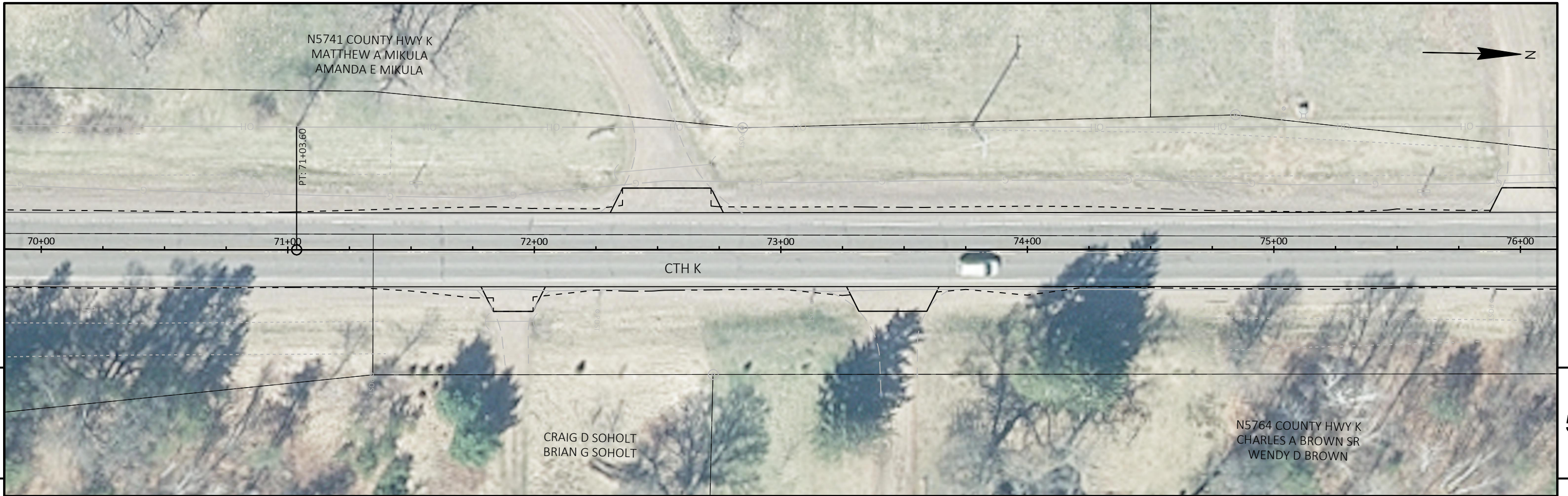
PROJECT NO: 8800-00-70	HWY: CTH K	COUNTY: WASHBURN	PLAN AND PROFILE: CTH K	SHEET	E
------------------------	------------	------------------	-------------------------	-------	----------



PROJECT NO: 8800-00-70	HWY: CTH K	COUNTY: WASHBURN	PLAN AND PROFILE: CTH K	SHEET	E
------------------------	------------	------------------	-------------------------	-------	----------

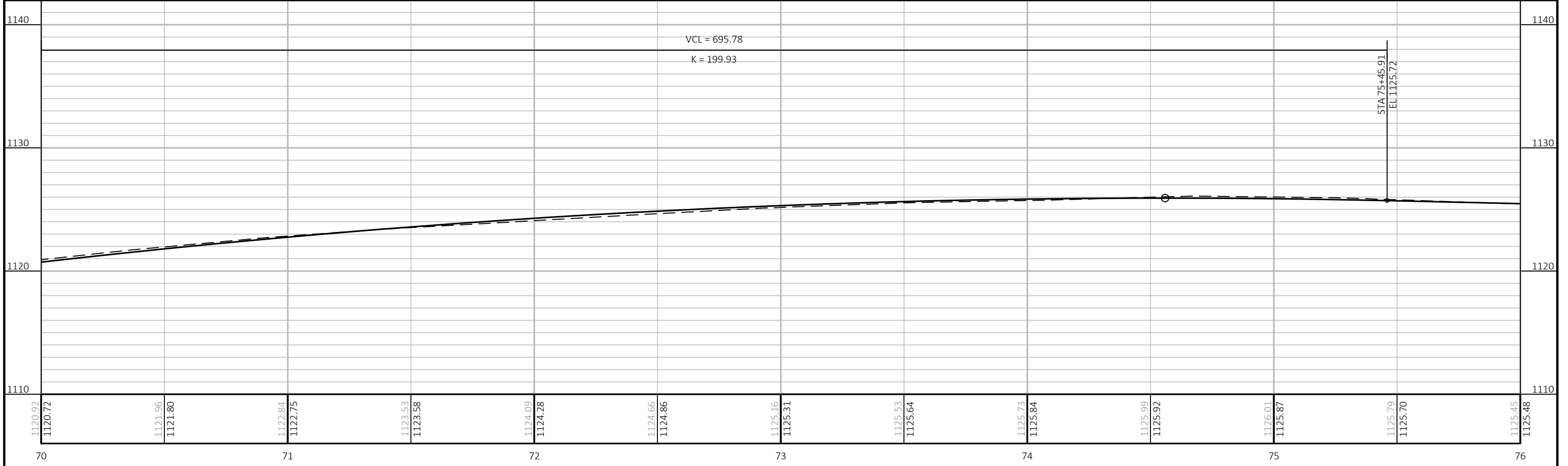


PROJECT NO: 8800-00-70	HWY: CTH K	COUNTY: WASHBURN	PLAN AND PROFILE: CTH K	SHEET	E
------------------------	------------	------------------	-------------------------	-------	----------



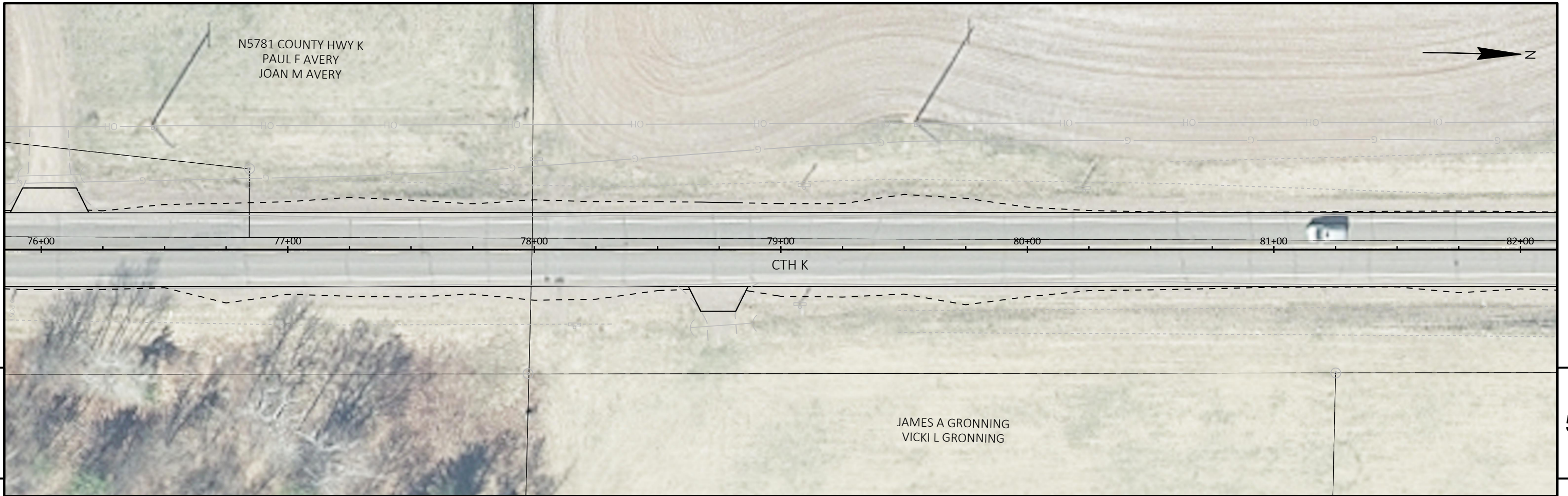
5

5

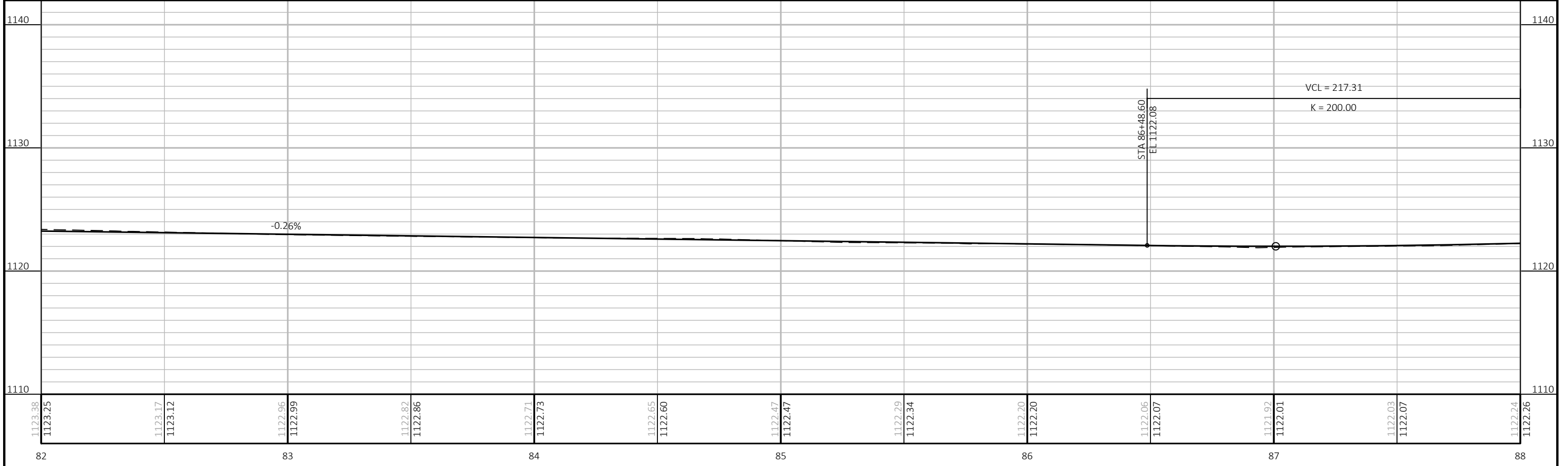
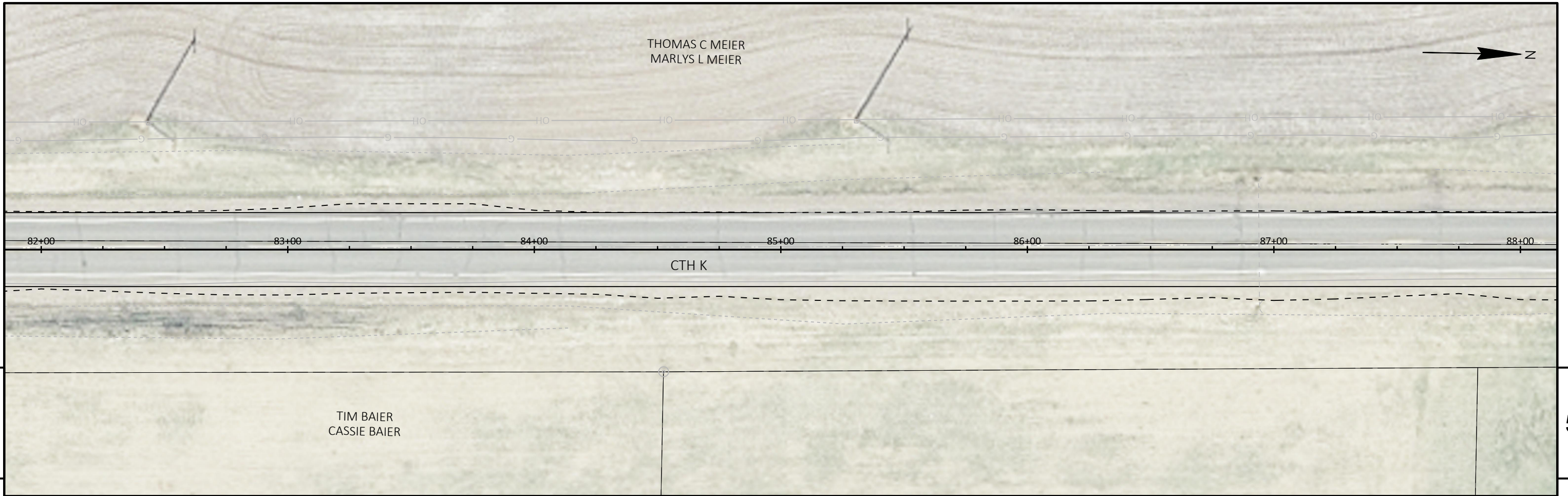


1120.92	1121.96	1122.84	1123.53	1124.09	1124.66	1125.16	1125.53	1125.73	1125.99	1126.01	1125.79	1125.45
1120.72	1121.80	1122.75	1123.58	1124.28	1124.86	1125.31	1125.64	1125.84	1125.92	1125.87	1125.70	1125.48
70		71		72		73		74		75		76

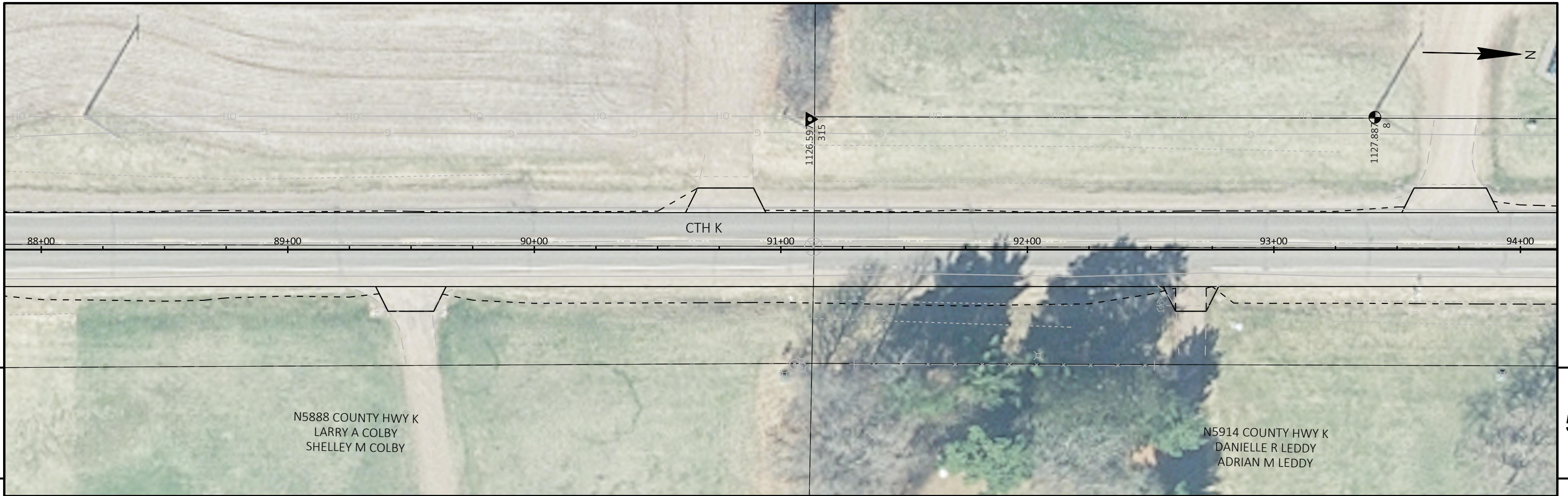
PROJECT NO: 8800-00-70 HWY: CTH K COUNTY: WASHBURN PLAN AND PROFILE: CTH K SHEET: E



PROJECT NO: 8800-00-70 HWY: CTH K COUNTY: WASHBURN PLAN AND PROFILE: CTH K SHEET: 5

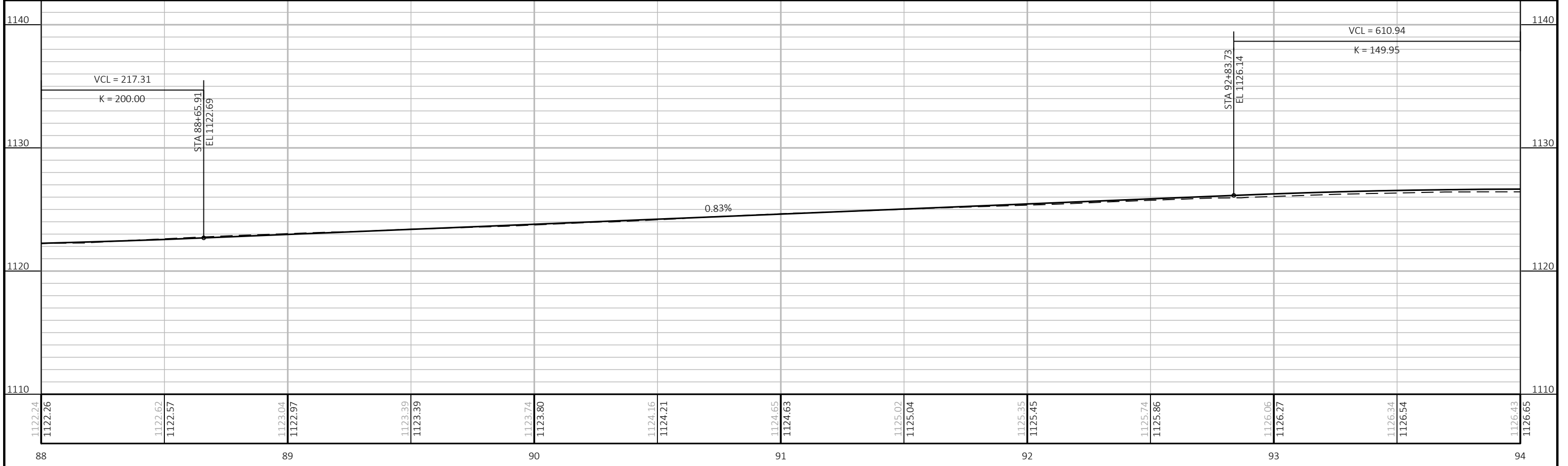


PROJECT NO: 8800-00-70 HWY: CTH K COUNTY: WASHBURN PLAN AND PROFILE: CTH K SHEET: E

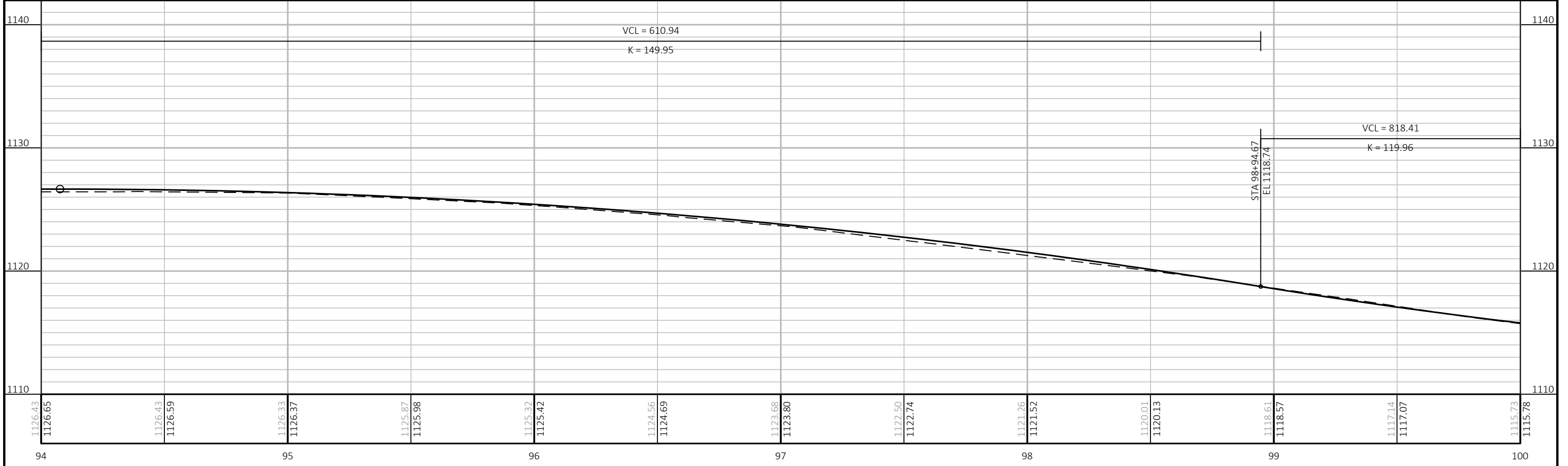
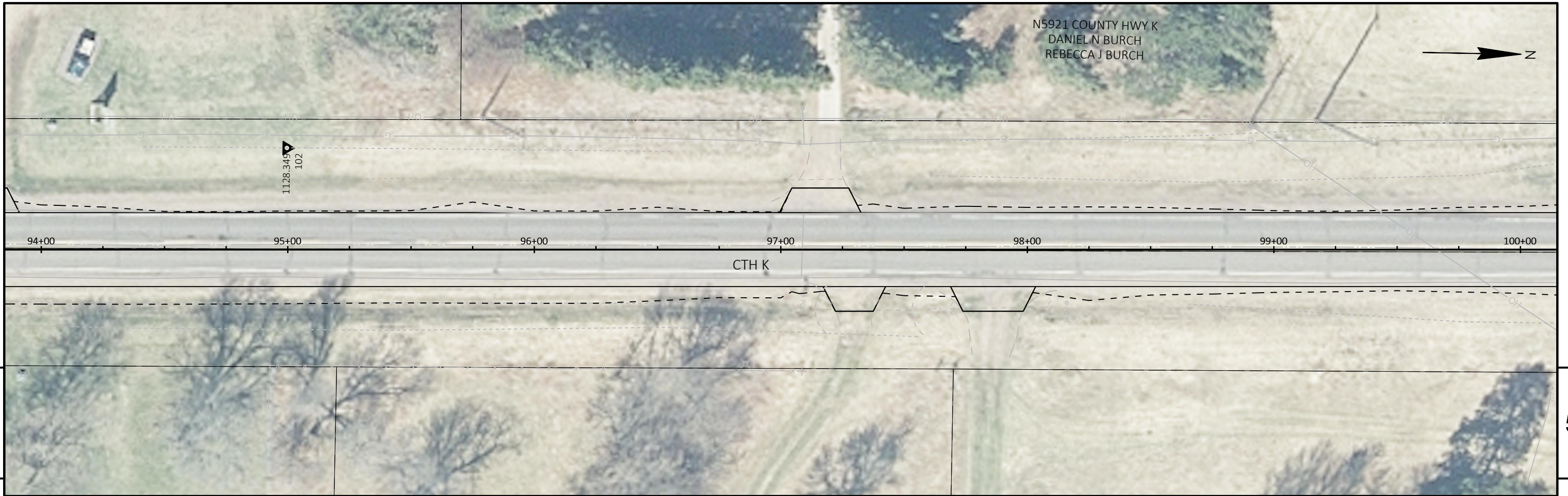


5

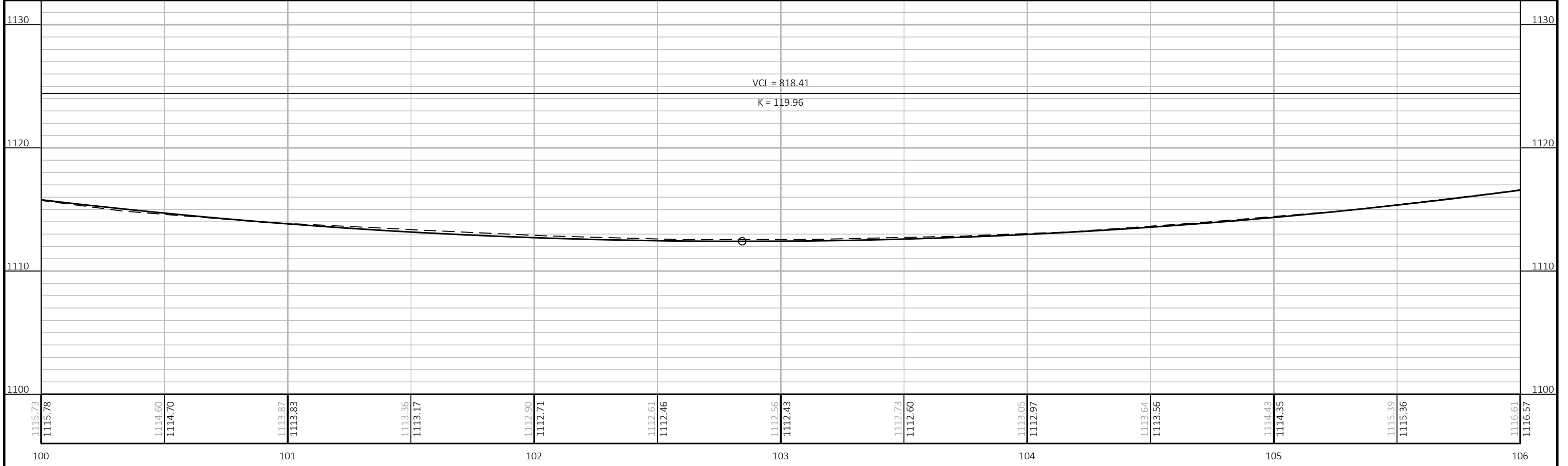
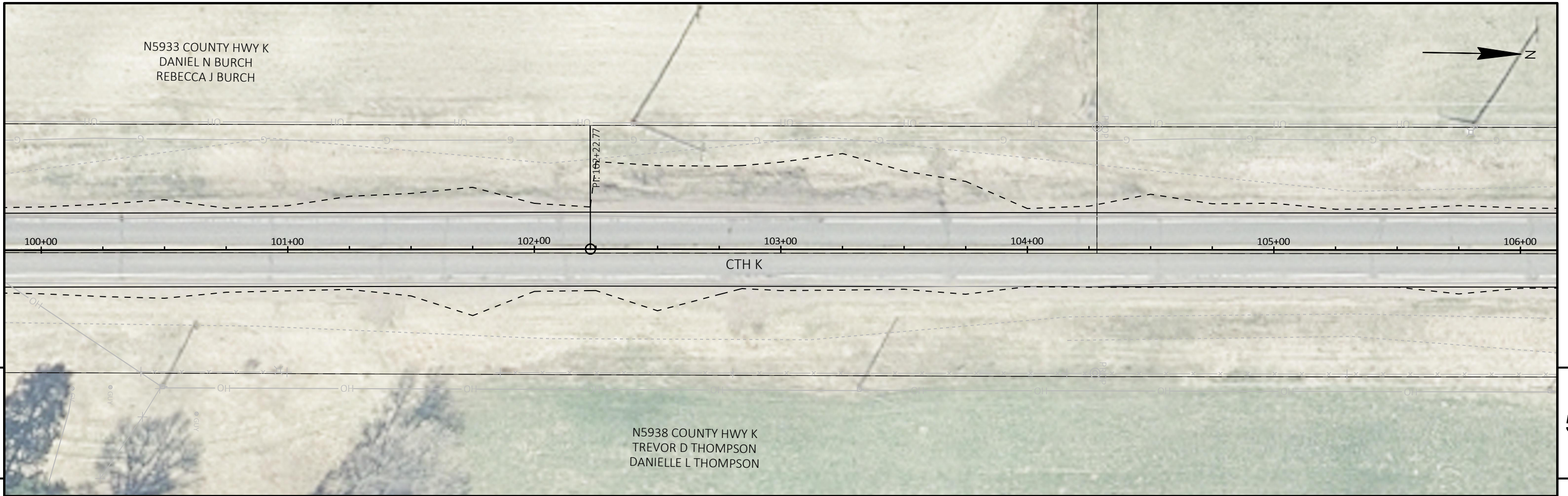
5



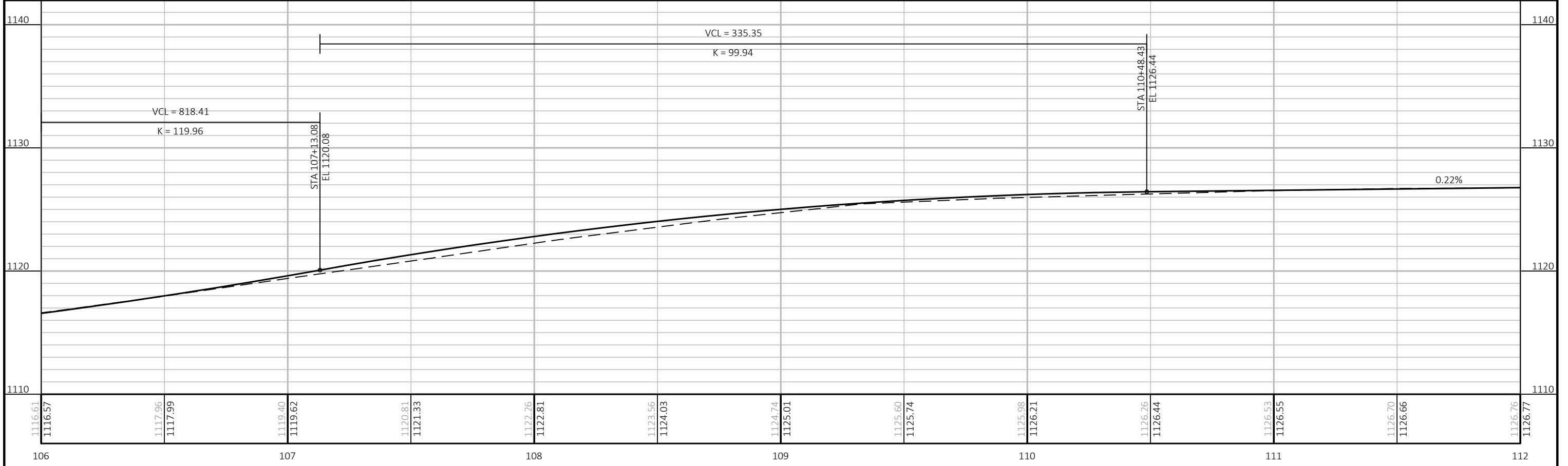

PROJECT NO: 8800-00-70	HWY: CTH K	COUNTY: WASHBURN	PLAN AND PROFILE: CTH K	SHEET	E
------------------------	------------	------------------	-------------------------	-------	----------



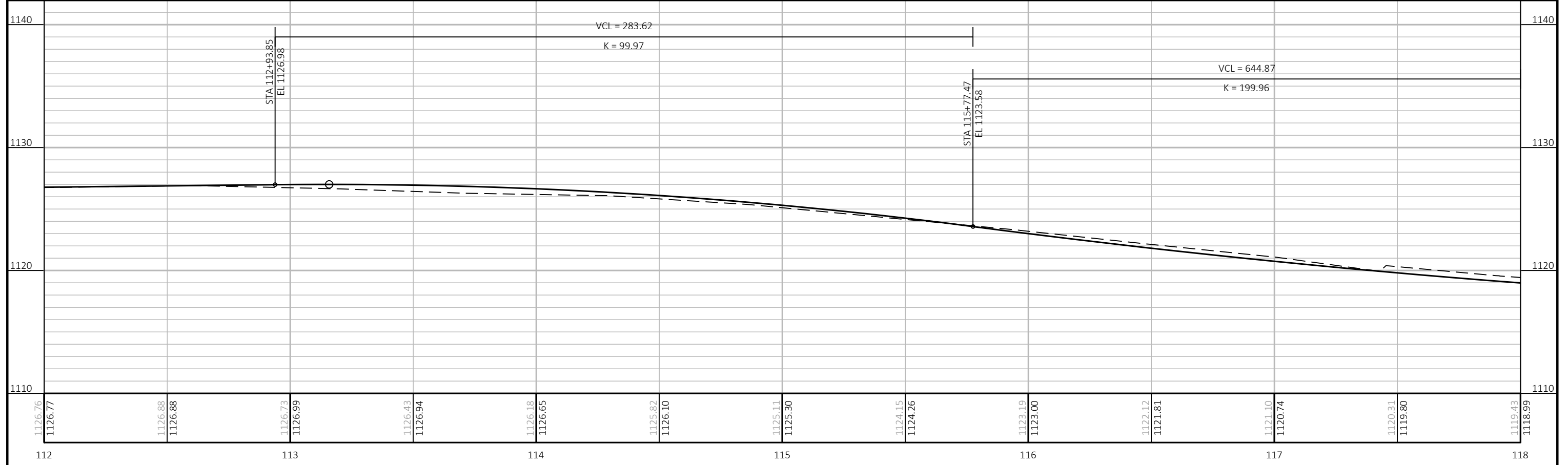
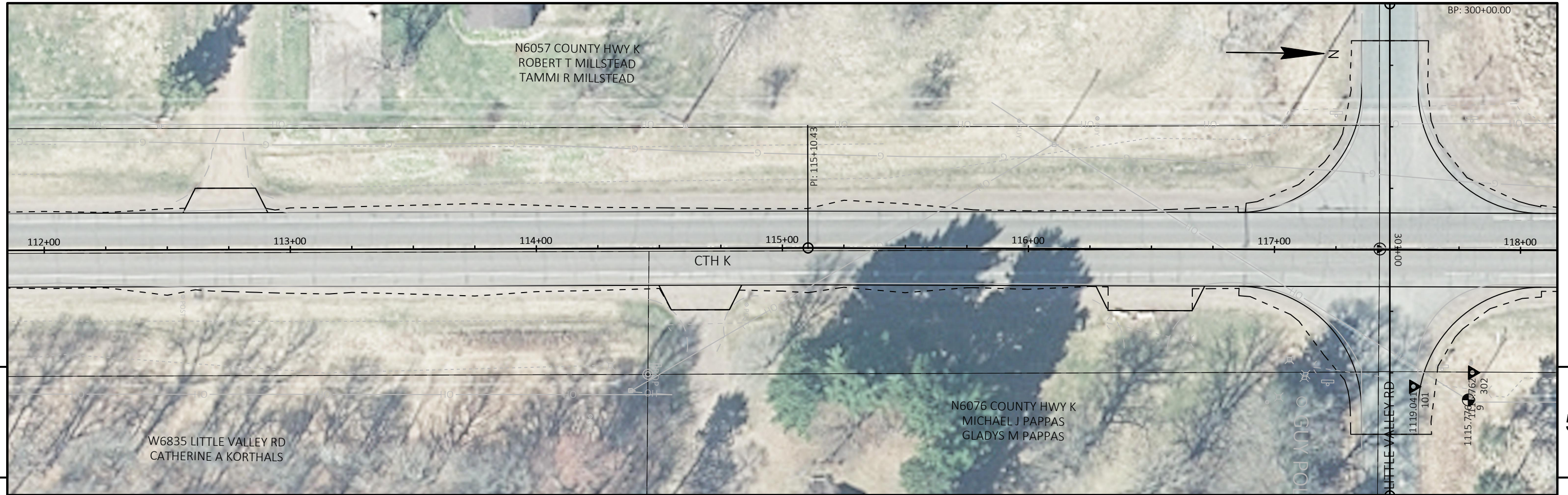
PROJECT NO: 8800-00-70 HWY: CTH K COUNTY: WASHBURN PLAN AND PROFILE: CTH K SHEET: 5



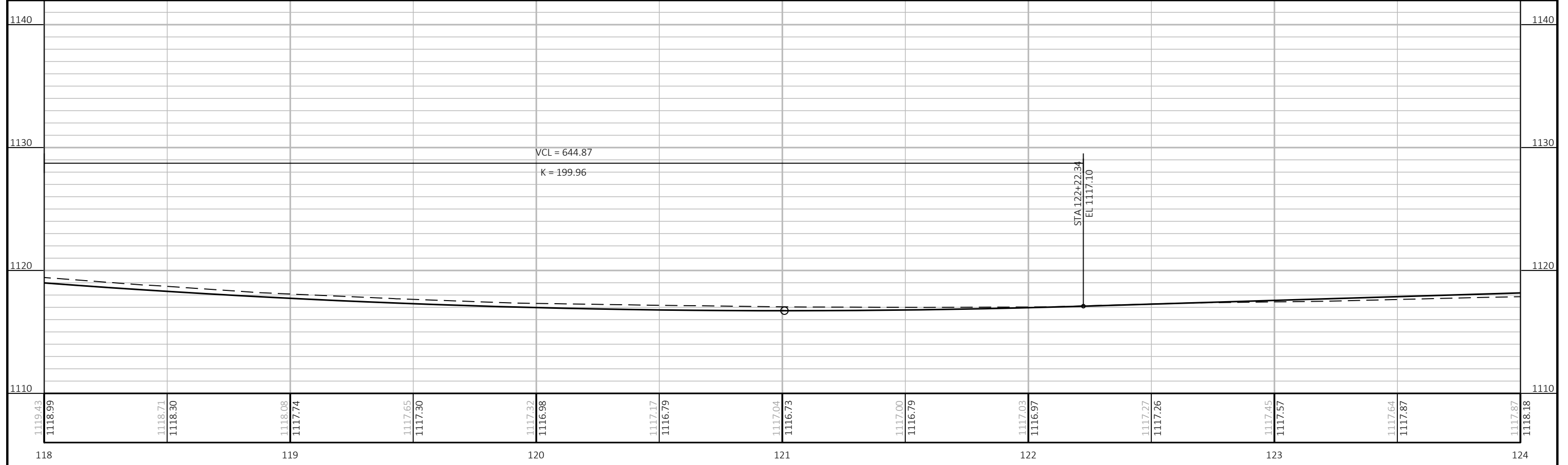

PROJECT NO: 8800-00-70 HWY: CTH K COUNTY: WASHBURN PLAN AND PROFILE: CTH K SHEET: E



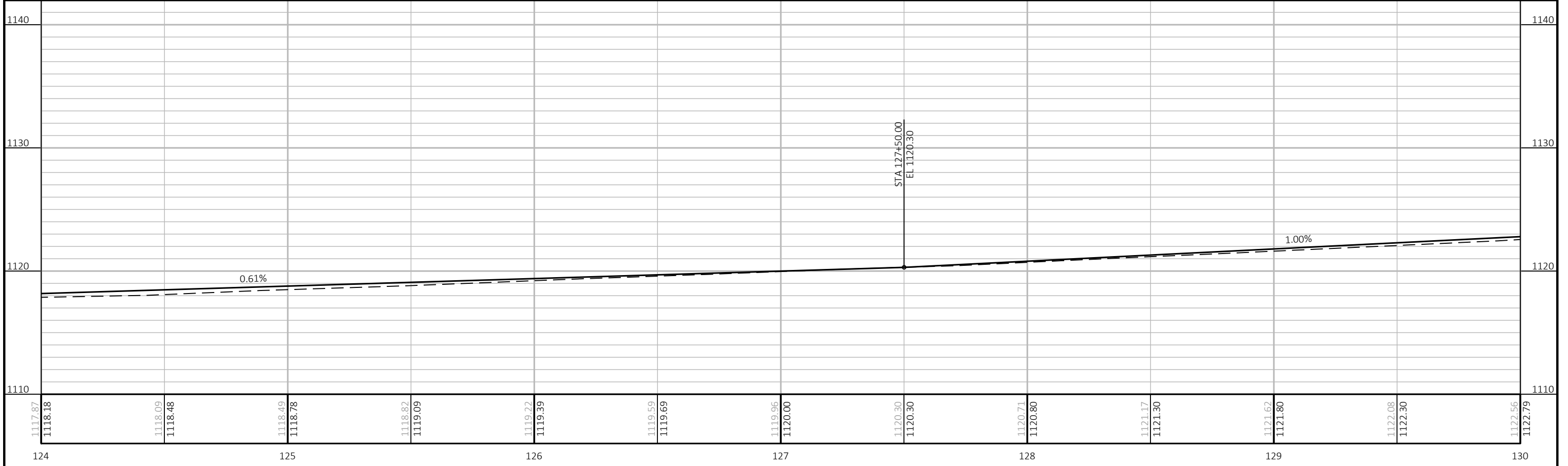
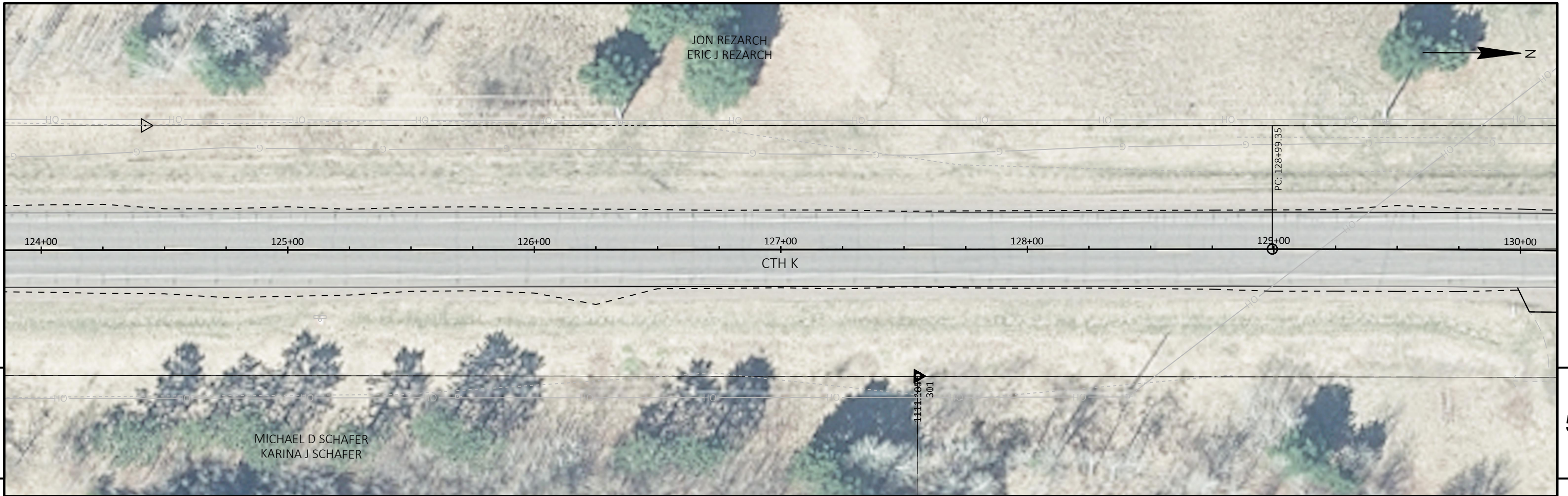
PROJECT NO: 8800-00-70 HWY: CTH K COUNTY: WASHBURN PLAN AND PROFILE: CTH K SHEET: 5



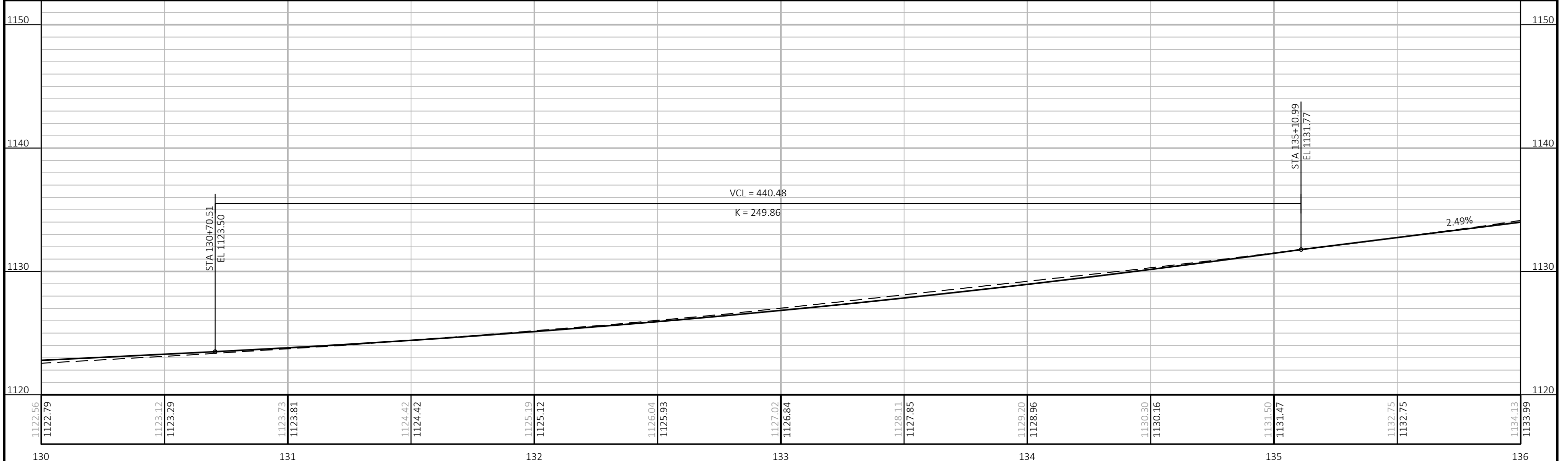
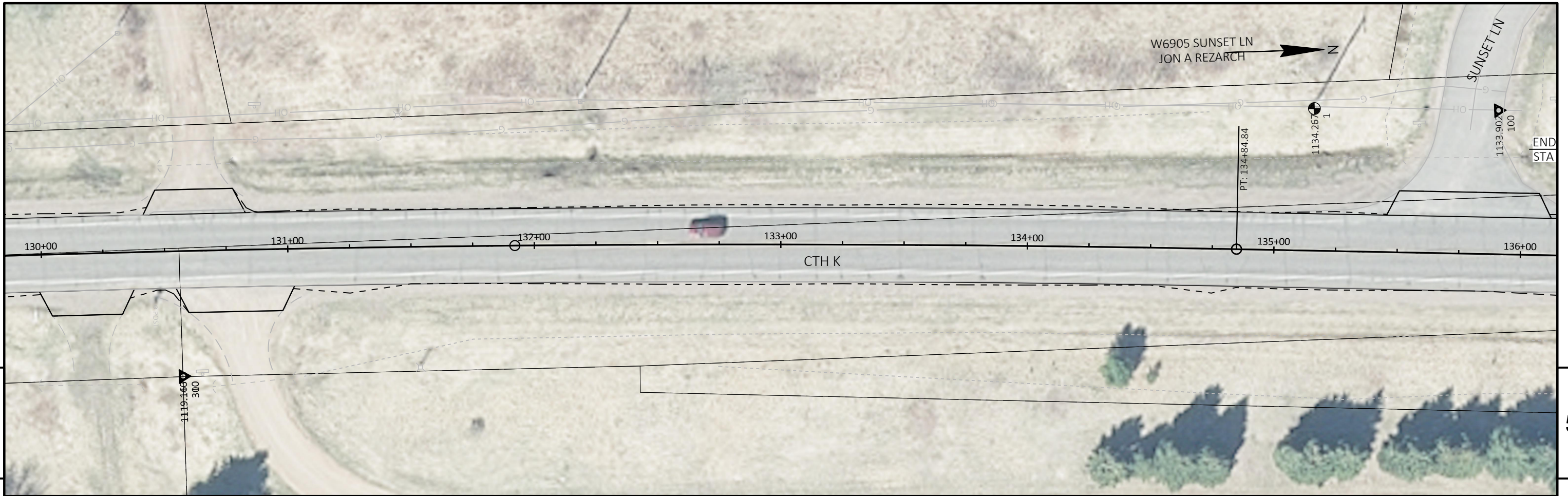
PROJECT NO: 8800-00-70	HWY: CTH K	COUNTY: WASHBURN	PLAN AND PROFILE: CTH K	SHEET	E
------------------------	------------	------------------	-------------------------	-------	----------



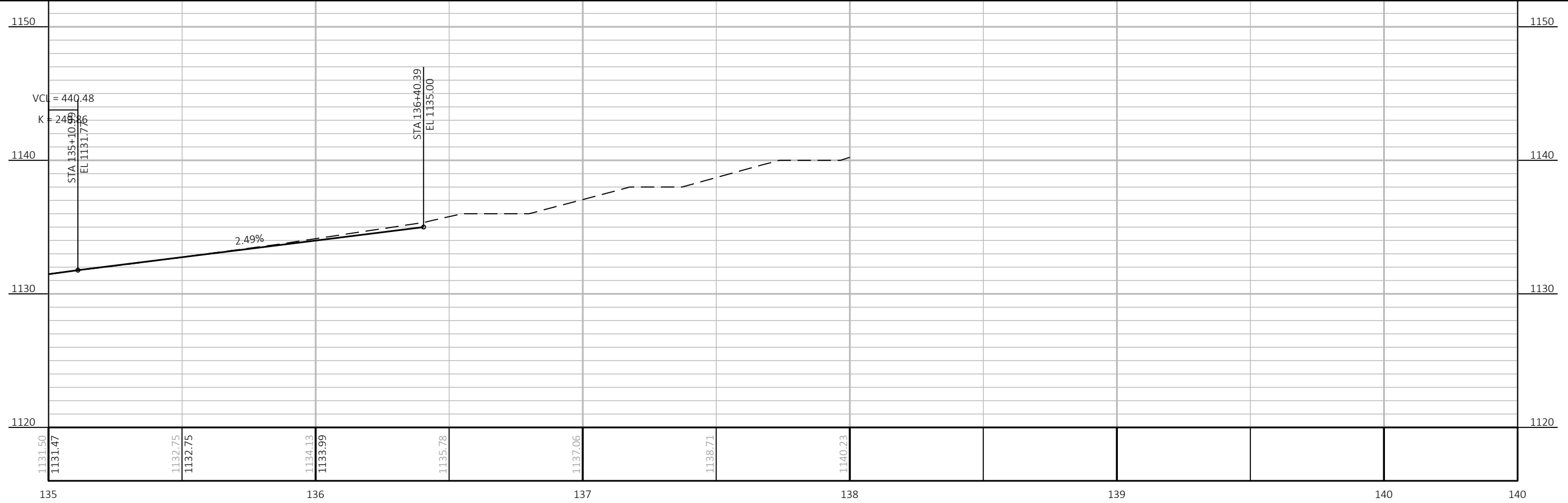
PROJECT NO: 8800-00-70 HWY: CTH K COUNTY: WASHBURN PLAN AND PROFILE: CTH K SHEET: E



PROJECT NO: 8800-00-70	HWY: CTH K	COUNTY: WASHBURN	PLAN AND PROFILE: CTH K	SHEET E
------------------------	------------	------------------	-------------------------	---------



PROJECT NO: 8800-00-70	HWY: CTH K	COUNTY: WASHBURN	PLAN AND PROFILE: CTH K	SHEET	E
------------------------	------------	------------------	-------------------------	-------	----------



PROJECT NO: 8800-00-70	HWY: CTH K	COUNTY: WASHBURN	PLAN AND PROFILE: CTH K	SHEET E
------------------------	------------	------------------	-------------------------	---------