

WASHBURN COUNTY FOREST
TIMBER SALE PROSPECTUS

Tract # 16-23 Comp. # 58

DESCRIPTION: E ½ NE Sec. 25. T.41N.- R-10W. (Stinnett)

VOLUME, SPECIES & PRICE:

4700 Tons Aspen (Approx. 2085 Cd.)

150 Tons Mx Hwd (Approx. 65 cds, 70% Red Maple, 30% White Birch @ 2.31 Ton/Cd.)

TOTAL MINIMUM BID: \$67,570.00

Note: 2 Year Contract

CUTTING INSTRUCTIONS:

- **Area A:** [Aspen] Harvest all aspen, birch and mixed hardwood. Do not harvest any red oak or pine. Aspen maintenance required. (63 acres)
- **Area B:** [Mx Hwd] Harvest all aspen and birch. Do not harvest any oak, pine, or maple. (1 acre)

Access, roads & landings:

- No new roads will be permitted. Reconstruction of existing forest trails will be needed.
- Landings shall be located where indicated on the prospectus map unless prior approval is obtained from the County Forest Administrator.

Seasonal Restrictions:

- Dry summer logging chance. Harvesting operations allowed only when soils are dry enough to support equipment.

Private Land:

- No slash or logging debris will be left across the blue line onto private land.

BMP's/Riparian Zones:

- No slash will be left in any non-forested wetlands, ephemeral ponds, open water, or designated stream channels. Do not operate wheeled or tracked equipment within 15 feet of wetlands or 50 feet of ordinary high-water mark of lake except during dry or frozen conditions.

All additional restrictions listed on the prospectus sheet apply unless otherwise specified.

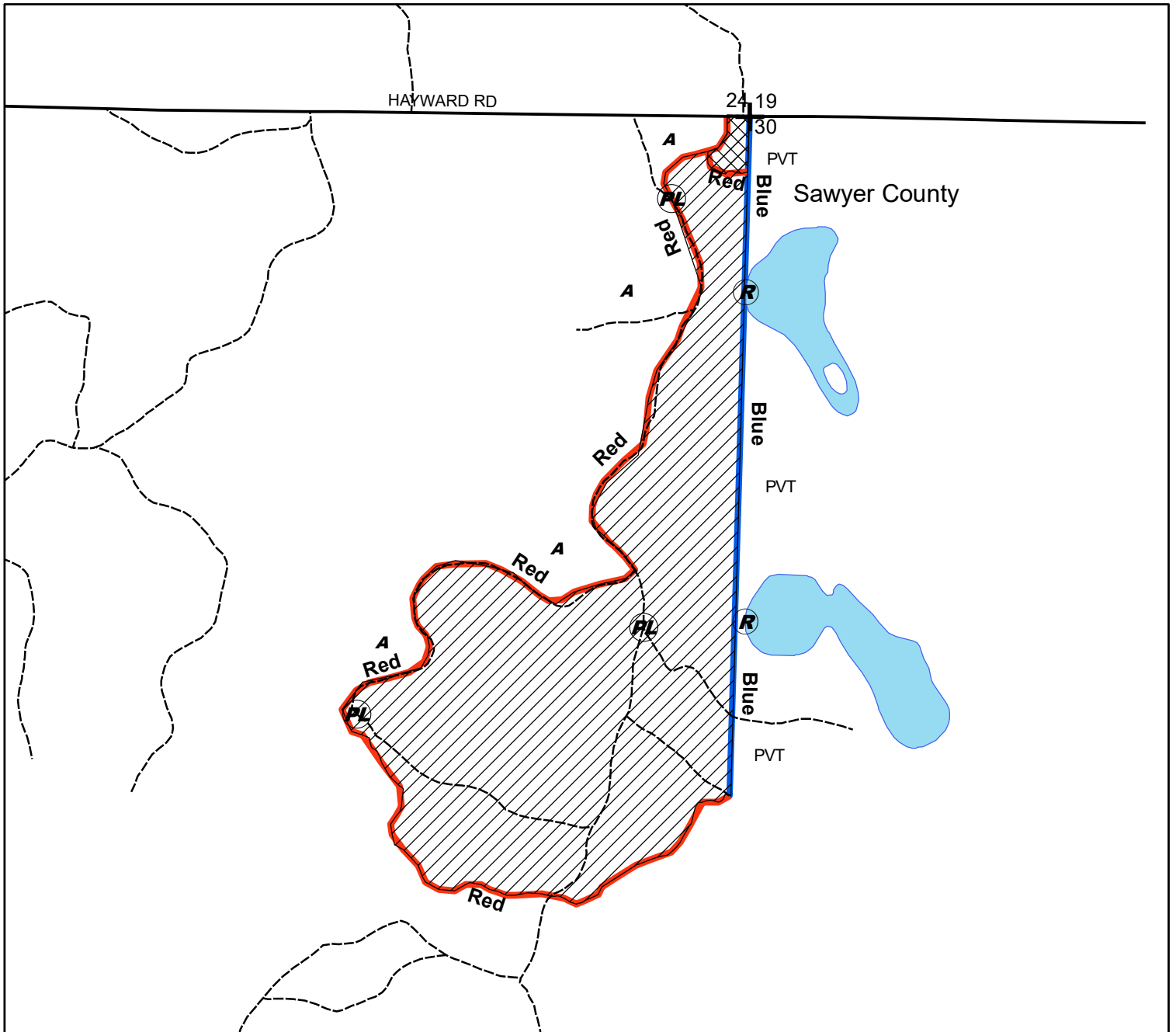
MANAGEMENT CONSIDERATIONS

Area A is an aspen regeneration harvest via the coppice method in a mature aspen stand with reserves of oak and conifers. **Area B** is a one-acre mixed hardwood stand with an aspen/birch removal. The aspen and birch is being harvested to release the longer lived hardwood species that will be used as an aesthetic buffer between Hayward Road aspen regeneration harvests. Soils are loamy sand and topography is rolling. Dry summer logging chance for entire sale.






ACRES 64

WASHBURN COUNTY FOREST
 TIMBER SALE PROSPECTUS MAP - TRACT 16-23

Sec. 25 T.41N.- R-10W



Legend

- | | |
|--|--|
|  Sale Area A: Aspen Regen Harvest |  Section Corner |
|  Sale Area B: Mx Hwd/Aspen Removal | PVT Private Property |
|  Proposed Landing | A Aspen |
|  RMZ | ----- Logging Trail |

