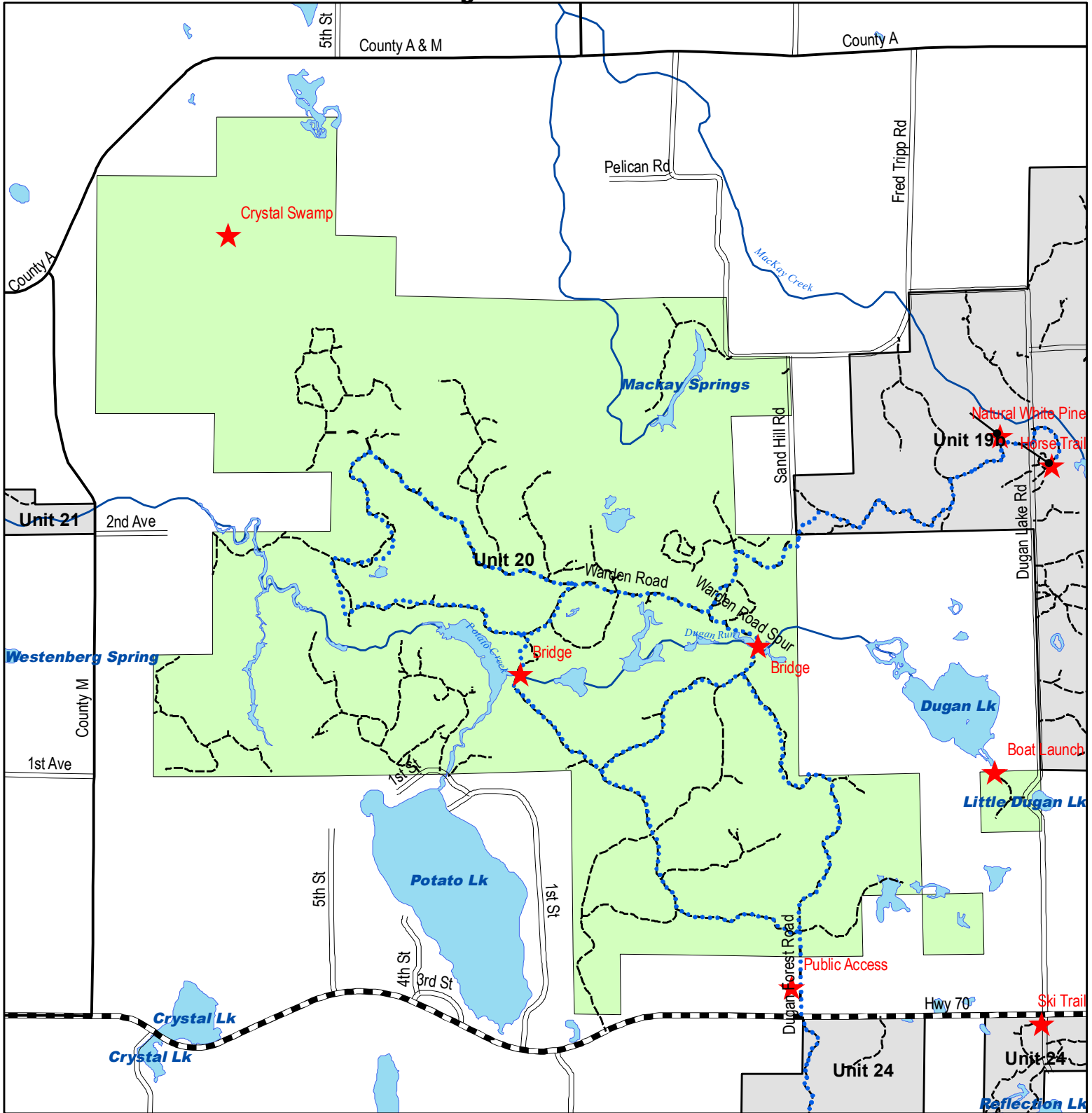

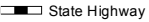


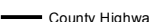


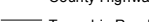
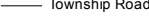




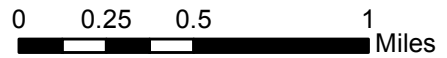
Integrated Resource Management Unit

Dugan Run - Unit 20



Legend

- | | | |
|---|--|---|
|  Points of Interest |  State Highway |  Other Forest Units |
|  Dugan Run Horse Trail |  County Highway |  Unit 20 - Dugan Run |
|  Forest Trails |  Township Road | |
| |  County Forest Road | |
| |  Water | |
| |  Streams | |



This map is not a survey of the actual boundary of any property this map depicts. Accuracy is limited by the quality of the public data from which it is derived and is not implied or guaranteed. Washburn County assumes no responsibility for conclusions drawn by the user.

