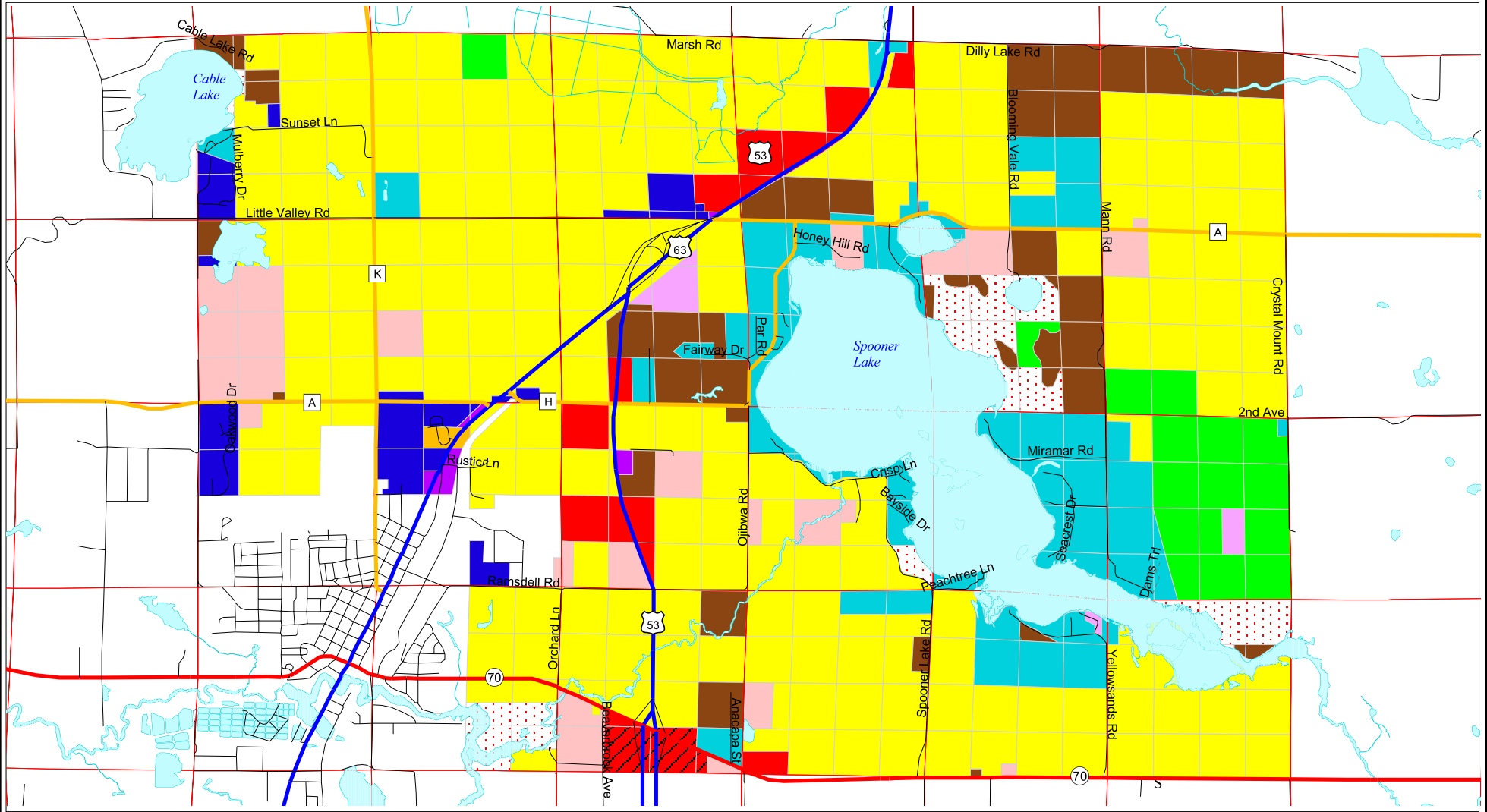





















# Zoning Town of Spooner



Zoning Districts

- |  |  |   |
|--|--|---|
|  Federal Highways |  Residential                  |  Commercial Highway            |
|  State Highways   |  Residential Agricultural     |  Agricultural                  |
|  County Roads     |  Residential Mobile           |  Forestry                      |
|  Local Roads      |  Residential Recreational (2) |  Planned Unit Development      |
|  Water Features   |  Residential Recreational (1) |  Resource Conservation         |
|  Section Lines    |  Residential Shorelands       |  Indicates zoning w/Conditions |
|  |  Commercial                   |   |

Source: Washburn Co. Zoning Department; Northwest RPC.  
 NOTE: This map is NOT an official zoning map. This map is intended for general and informational use only. For more specific information, please contact the Washburn County Zoning Department.

