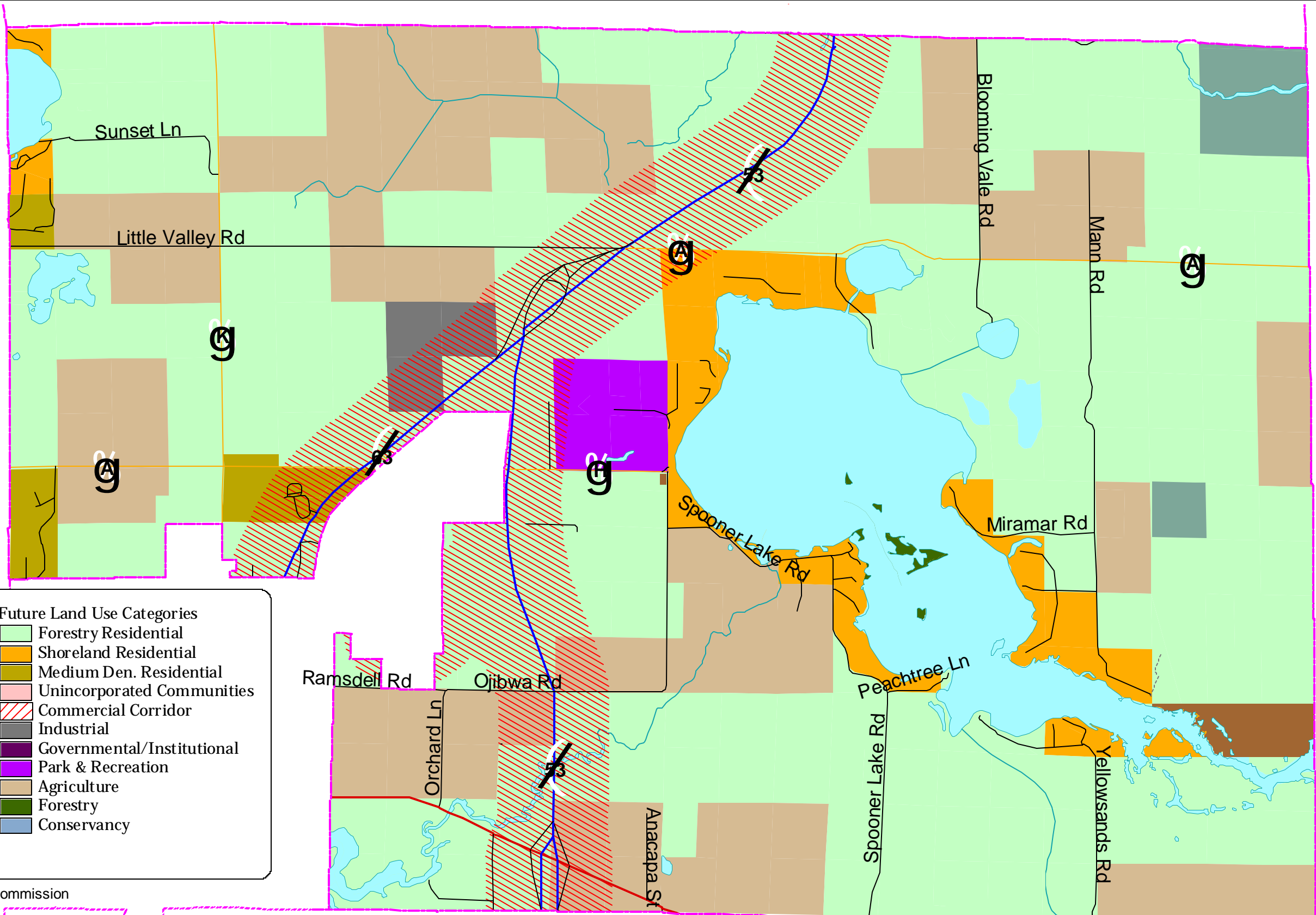
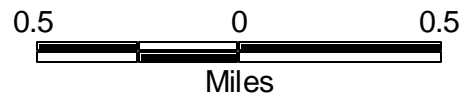
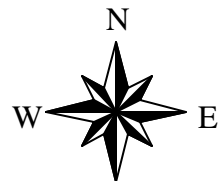
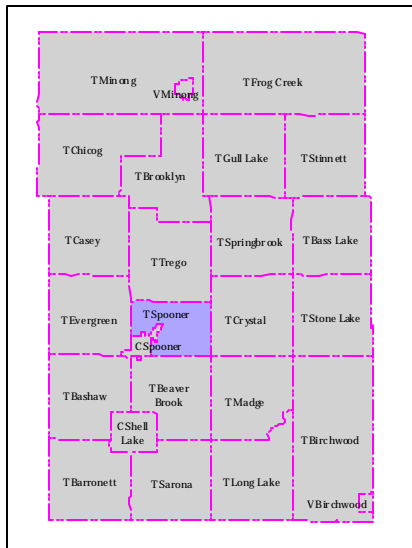


DRAFT

# Future Land Use -Town of Spooner

DRAFT



- |  |                    |  |                            |
|--|--------------------|--|----------------------------|
|  | Federal Highway    |  | Forestry Residential       |
|  | State Highway      |  | Shoreland Residential      |
|  | County Highway     |  | Medium Den. Residential    |
|  | Local Road         |  | Unincorporated Communities |
|  | Private/Trail      |  | Commercial Corridor        |
|  | Town Boundary      |  | Industrial                 |
|  | Lakes & Ponds      |  | Governmental/Institutional |
|  | Rivers & Streams   |  | Park & Recreation          |
|  | DNR Land           |  | Agriculture                |
|  | County Forest Land |  | Forestry                   |
|  | Federal Land       |  | Conservancy                |
|  | Industrial Forest  |  |                            |

Source: Northwest Regional Planning Commission  
 Date Printed: 11/20/03